

MAPPING FOR CHANGE CIC

PARTICIPATORY MAPPING

Understand, improve and produce information about the places that matter



[MAPPINGFORCHANGE.ORG.UK](https://mappingforchange.org.uk)

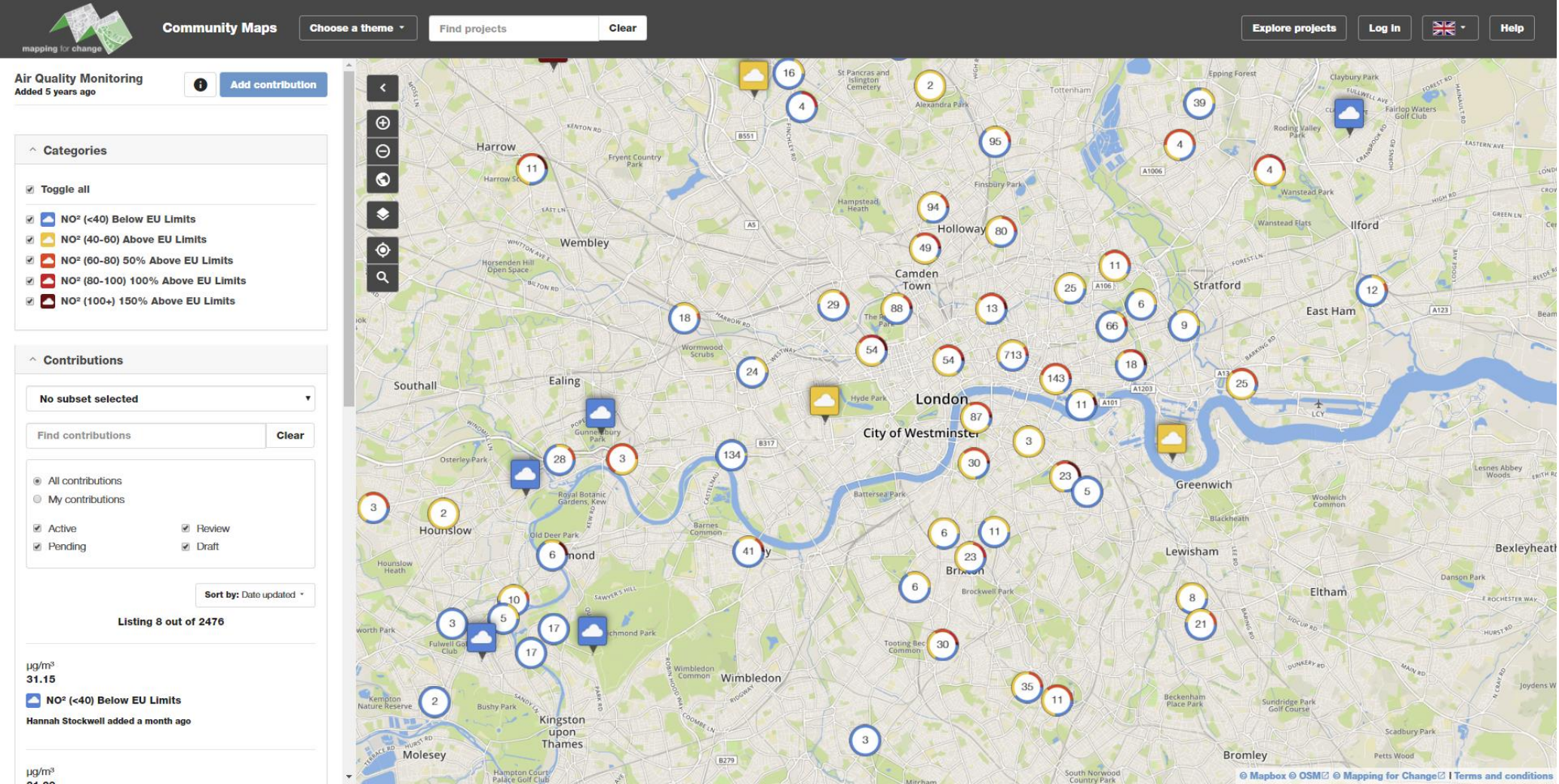
INFO@MAPPINGFORCHANGE.ORG.UK | 020 7241 6625



WHO IS MAPPING FOR CHANGE?

- An award-winning social enterprise, part-owned by University College London
- Founded 2008
- Uses participation and engagement; maps and geographic information; and geospatial technologies to build more sustainable and resilient communities






OUR SERVICES

- Community engagement
- Bespoke online interactive maps
- Extreme citizen science
- Mobile data collection tool development
- Geospatial analysis
- Participatory mapping
- Capacity building



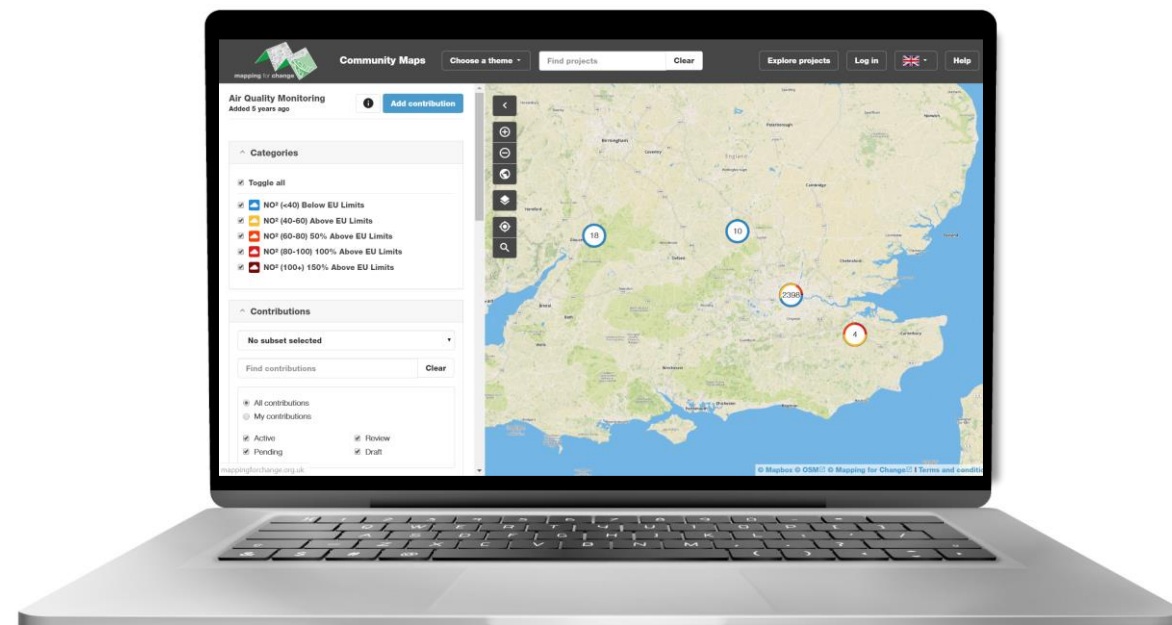


COMMUNITY MAPS

Responsive mobile-friendly web application

- Visualise and share complex information
- Elicit local knowledge
- Allow transparent consultations
- Inspire collective action
- Gather public perceptions





KEY FEATURES

- Intuitive design - used by various communities (including older people and children), organisations and municipalities in multiple countries
- Clean Mapbox base tiles to concentrate on users' contributions with fewer distractions
- Visualisation based on minimalistic icons and colours to organise and display information
- Multi-language support - English, French, Italian, Spanish, Catalan, German, Bulgarian, Maltese, Greek, Portuguese and Polish, with more to come...
- Ability to add data as points, lines or shapes
- Ability to add a range of media files - images, video, audio files and pdfs

LAMBETH LARDER

Connecting people, food & support

Lambeth Larder is a social enterprise based in south London. We help connect local people to emergency food and other support.

Lambeth Larder Community Map

Welcome to the Lambeth Larder Community Map!

We help connect local people to emergency food and other support. Use our map to find what you need.

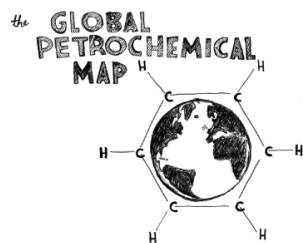
Help us grow our map! If there's an organisation you think we should add, you can log in and fill in the details. Or just email us at info@lambethlarder.org so we can add it to the map.

For more information about our work, visit our website: lambethlarder.org

Community Maps © 2020 Mapping for Change • Terms and conditions



Maps can be displayed in a list format, with a short description



The Global Petrochemical Map

The Global Petrochemical Map is a global, collaborative project that seeks to make petrochemical connections around the globe visible, showing the commonalities and differences in communities who live and work close to industrial sites. Drawing on research conducted for the European Research Council-funded [Toxic Expertise](#) project, we map cases around the globe of major petrochemical sites, local communities, community and labour mobilisations, and details of emissions, environmental and safety records, photos, and media reports.


We invite anyone who lives, works, or cares about a petrochemical company, area, or community, anywhere in the world, to contribute to our [collaborative map](#). You can add your stories or experiences, or contribute to cases that we have not yet described. Our aim is to build a collective resource to share data, experiences, stories, and campaigns, about the common challenges and strategies for working and living more equitably alongside — or in some cases without — the petrochemical industry.

Can contribute

The global petrochemical industry is one of the top sources of toxic pollution in the world, with unequal regulations and risks in different countries and regions.

Petrochemicals are derived from petroleum and other hydrocarbons, the basic materials of plastics, paints, rubbers, and thousands of consumer goods. The health effects of exposure to toxic petrochemicals include cancer, neurological damage, and other serious illnesses. Around the world, many petrochemical factories are located next to minority, low-income, and working-class communities.

This map was developed as part of the European Research Council grant 'Toxic Expertise: Environmental Justice and the Global Petrochemical Industry' led by Alice Mah at the University of Warwick. Grant Agreement 639583



List of projects

All projects Trending

Odours Affecting Communities

Do you live or know any community affected by odour pollution? A community may constitute a neighbourhood in your city, a whole town, more than one municipality affected by the same odour issue, an industrial area, or a r...

Can contribute

Royal Docks - What does it smell of?

Record your odour observations to contribute to citizen science and the power of many.

Odour Regulations

Do you know any specific regulations to address odour pollution? Are there any in your country? Add them to the map!

You can add them in your local language, and include details such as a summary, the regulatory body, the...

Can contribute



[Add contribution](#)

Categories

Toggle all

Give

Type

Volunteering

Refugee Support

Keep Learning

Type

Further Education

Reading

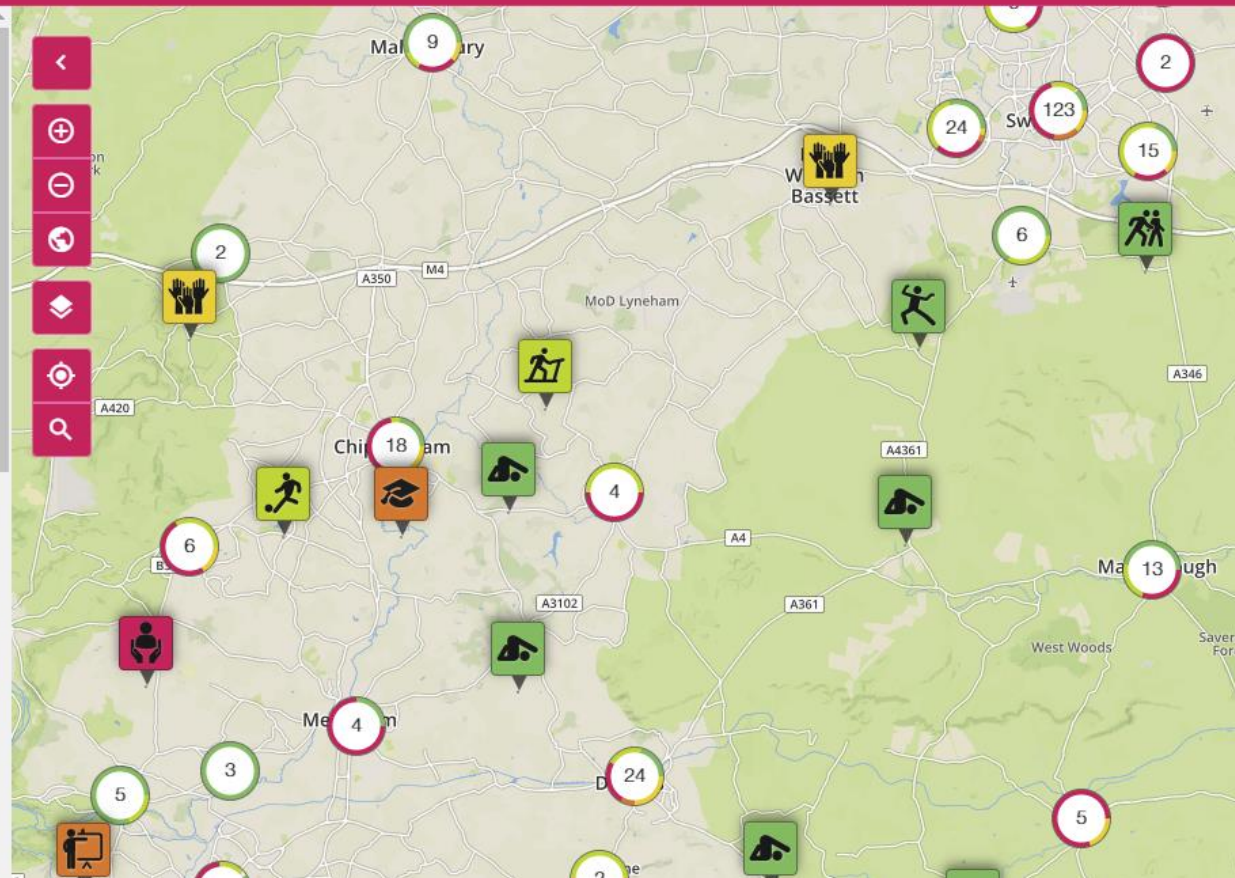
Training

Connect

Be Active

Turning Point (IMPACT) Service

Take Notice



SHARE INFORMATION

Filter, sort and search options allow users to quickly find the information required

Users can choose which layers (categories) to view, and the level of 'zoom'

Intuitively clicking on an individual point shows the data entry, attached documents & discussions

The map URL changes to capture the exact map view, allowing for better and more focused sharing

[Add contribution](#)

Contribution

Louise (Mapping for Change) added 2 years ago

Take Notice

Data Media Comments

Type

Yoga

Name of Organisation

Vicky Finch Yoga

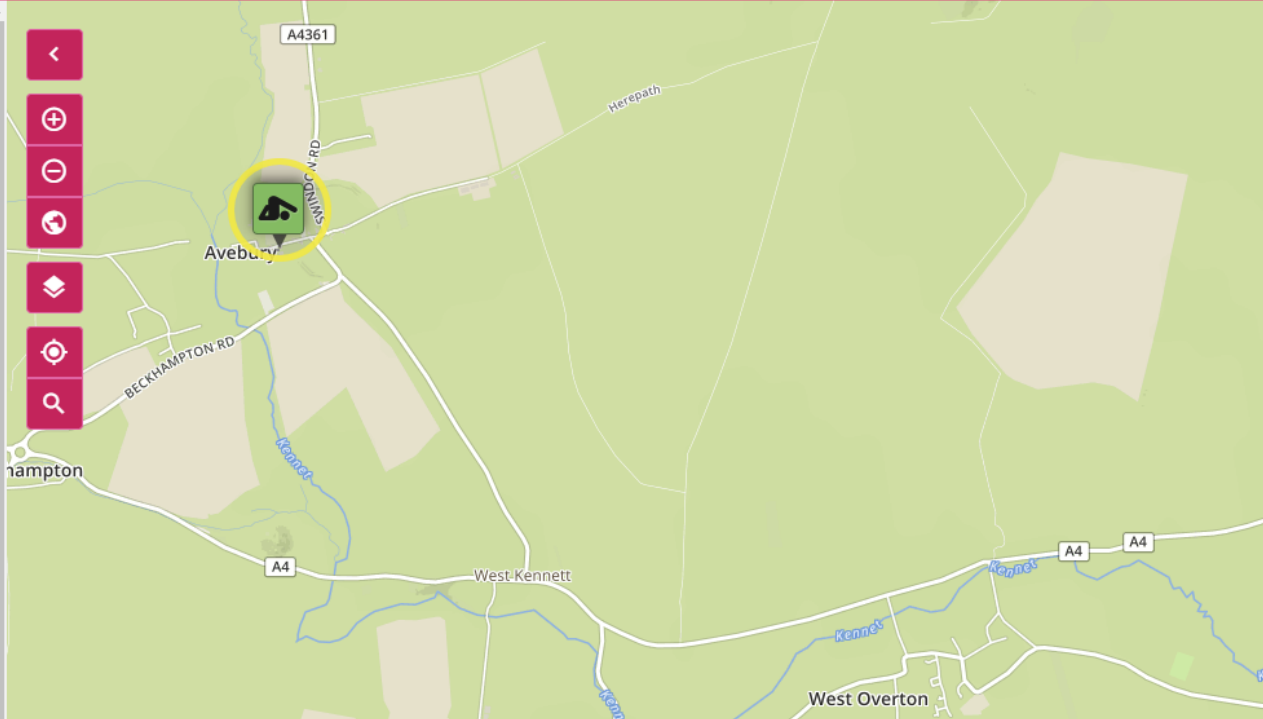
Description of Organisation

Mixed Ability Yoga

Activity or Service Offered

empty

Address and Postcode



IMPACT Swindon and Wiltshire Well being Map

Added 2 years ago



Add contribution

Contribute



[Find out how to add contributions](#)

1. Draw a shape on the map

2. Choose a category

3. Add data to your new contribution

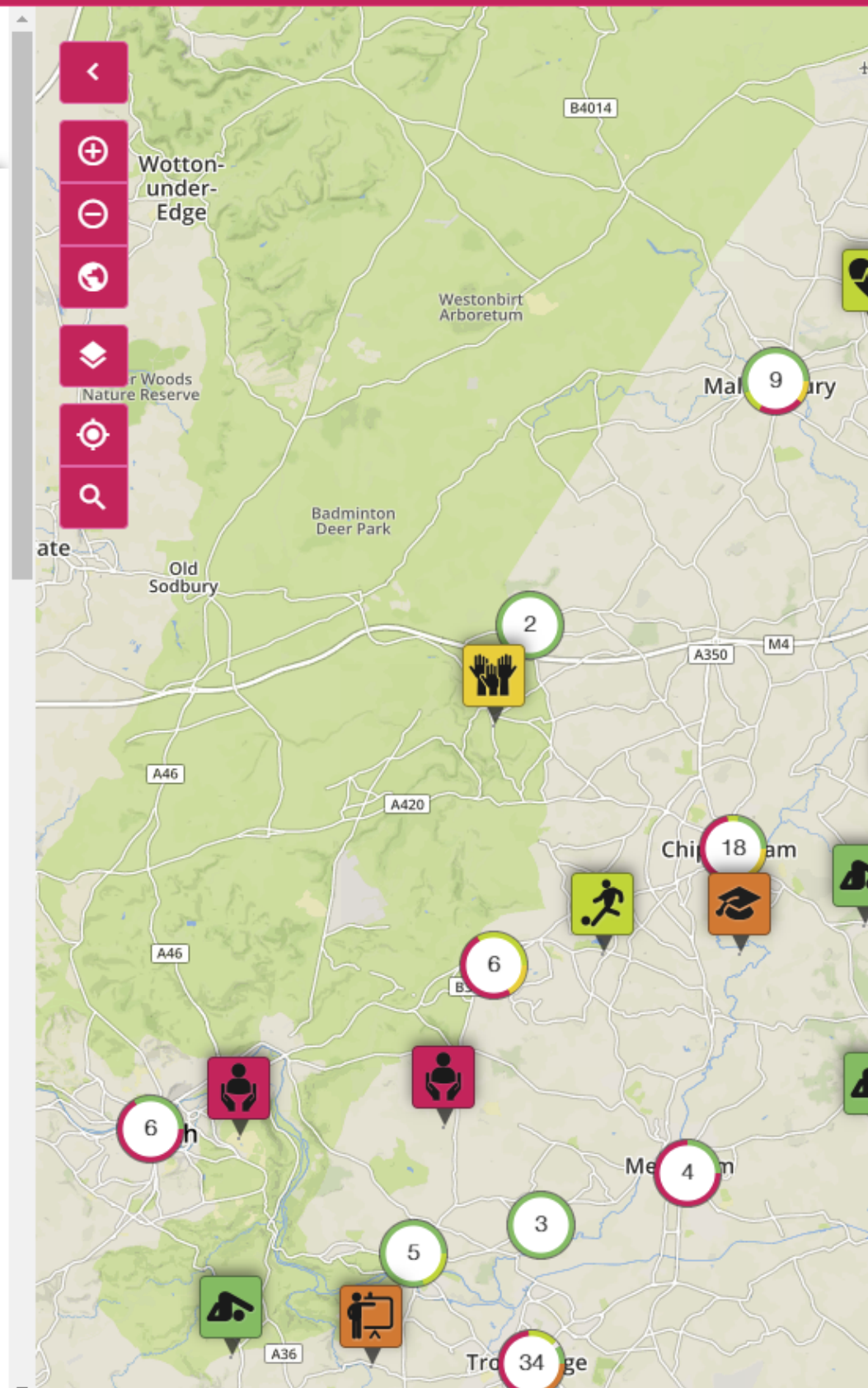
Type **(required)**

- Volunteering
- Refugee Support

Name of Organisation **(required)**

Description of Organisation

Activity or Service Offered **(required)**



ADD, IMPORT, EXPORT DATA

3 easy steps to add new data:

- draw shape
- choose category
- fill in the form

Existing datasets can be imported such as air quality records











Data can be exported in various formats for reporting and analysis

Road to Wellbeing Map

 [Add contribution](#)

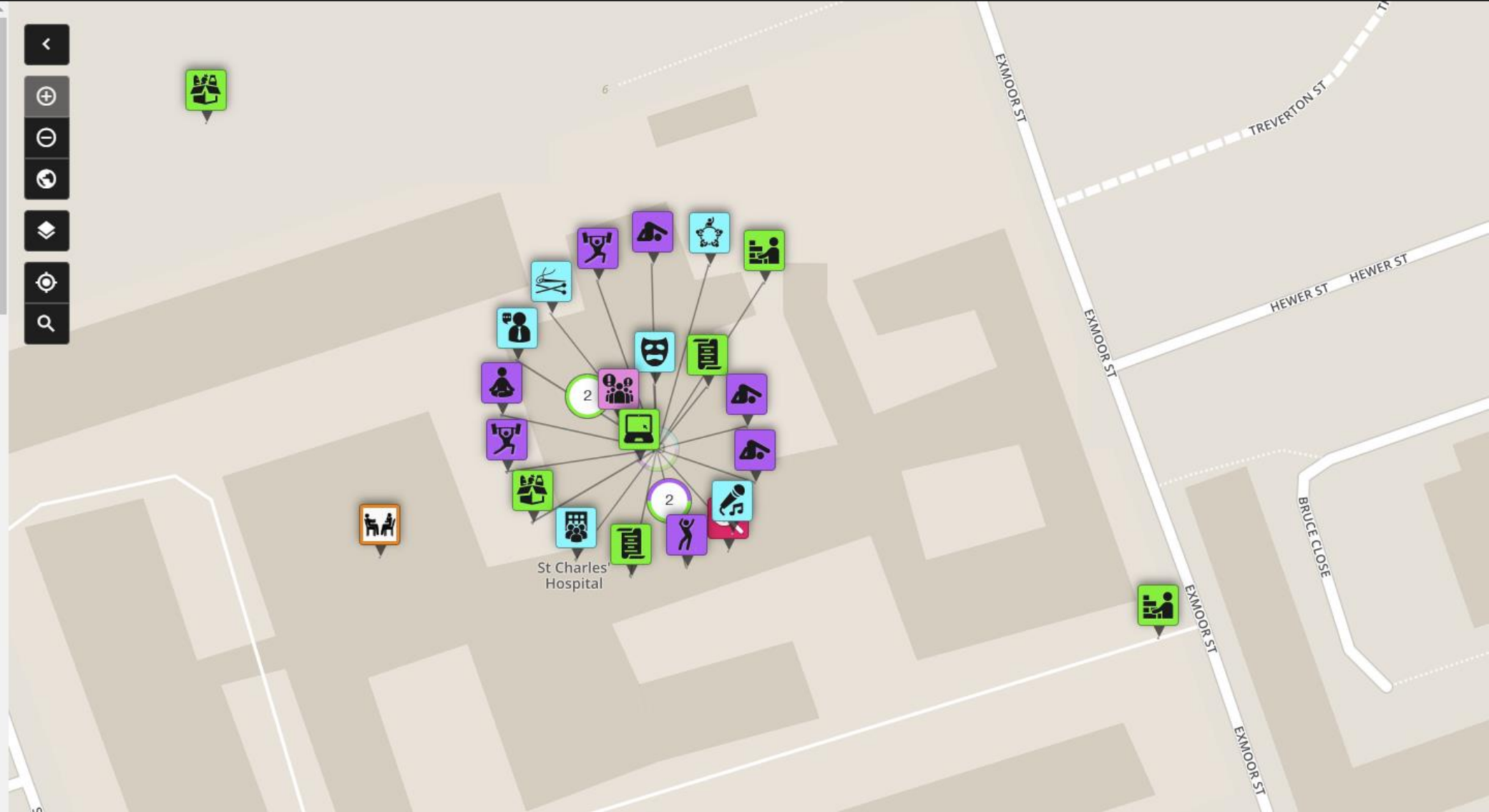
Categories

Toggle all

-  Give - Giving your time to the community can be really rewarding.
-  Keep Learning-Learning new things will make you more confident as well as being fun.
-  Be Active- find a physical activity you enjoy & that suits your level of mobility & fitness.
-  Take Notice-Be aware of what you are feeling. Take time to visit new places in your community
-  Connect- Try out new activities and interests where you can meet people who share your passions.
-  Find your nearest Drug and Alcohol Services
-  Events in your local community
-  Sexual Health and Wellbeing
-  Other services that you might find useful
-  Innovation Fund Projects

Contributions

Find contributions



MULTIPLE CONTRIBUTIONS

You can add multiple contributions to one space and display these all at once when zoomed in. e.g. a recycling facility may accept several types of waste which the viewer can see at a glance or click for more detail

Tell us where to build new homes
Added 5 years ago

Add contribution

Categories

Toggle all

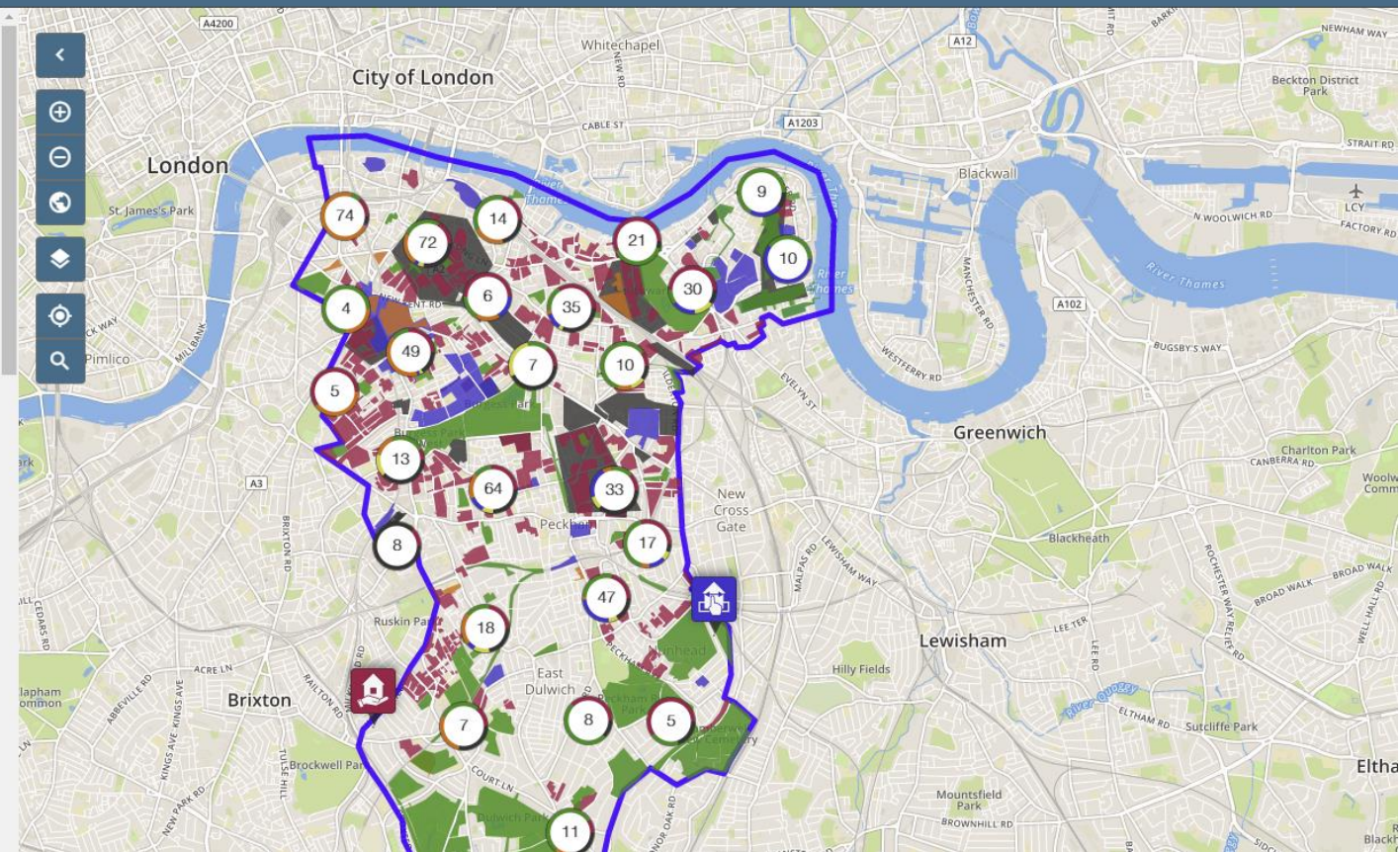
- Your suggestions**
- Where we are building new homes**
- Where we are planning to build more new homes**
- Where we may be able to build more new homes**
- Where we cannot build more homes**
- Existing council estates**

Contributions

Find contributions **Clear**

All contributions
 My contributions

Active Review
 Pending Draft



PERMISSIONS

Each category can have different permissions, e.g. a category for gathering information on community action must be moderated before going 'live', whereas a category showing electric vehicle charging points may not allow any further contributions

Tell us where to build new homes
Added 5 years ago

Add contribution

Contribute

[Find out how to add contributions](#)

1. Draw a shape on the map

Point Line Area

Select shape type you would like to use for your contribution

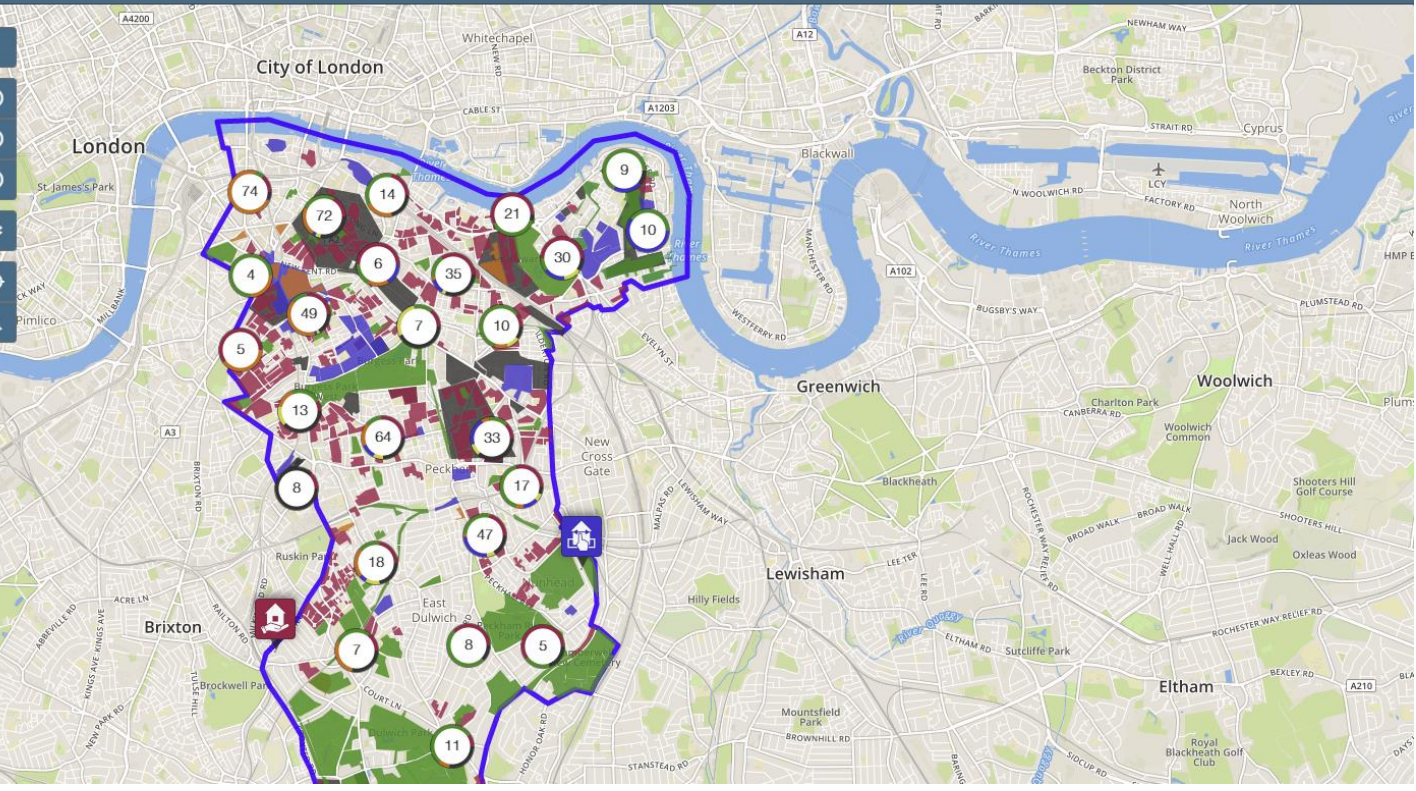
2. Choose a category

Your suggestions

Where do you think new homes should be built in Southwark?

Added 5 years ago Fields: 1

3. Add data to your new contribution



Anonymous User wrote 5 years ago

The regeneration of the Elmington Estate is a disgrace. What happened to the council houses for Elmington residents that were supposed to be built? The land that we had to give up our homes for in the belief that there would be family housing for Elmington tenants was sold off to Notting Hill to build the Camberwell Fields development. Local people can't afford those apartments, we don't count. And what's wrong with the car wash? It provides a good service to the local cab trade. Oh... I forgot. They're local people doing a hard day's graft. They don't count in this era of social cleansing.

Respond

Anonymous User wrote 5 years ago

It would be very useful to have some affordable workshop space in Southwark for new craft businesses, along the lines of the Blackhorse Workshop in Walthamstow. This would be great for the community and would support new local businesses.

Respond

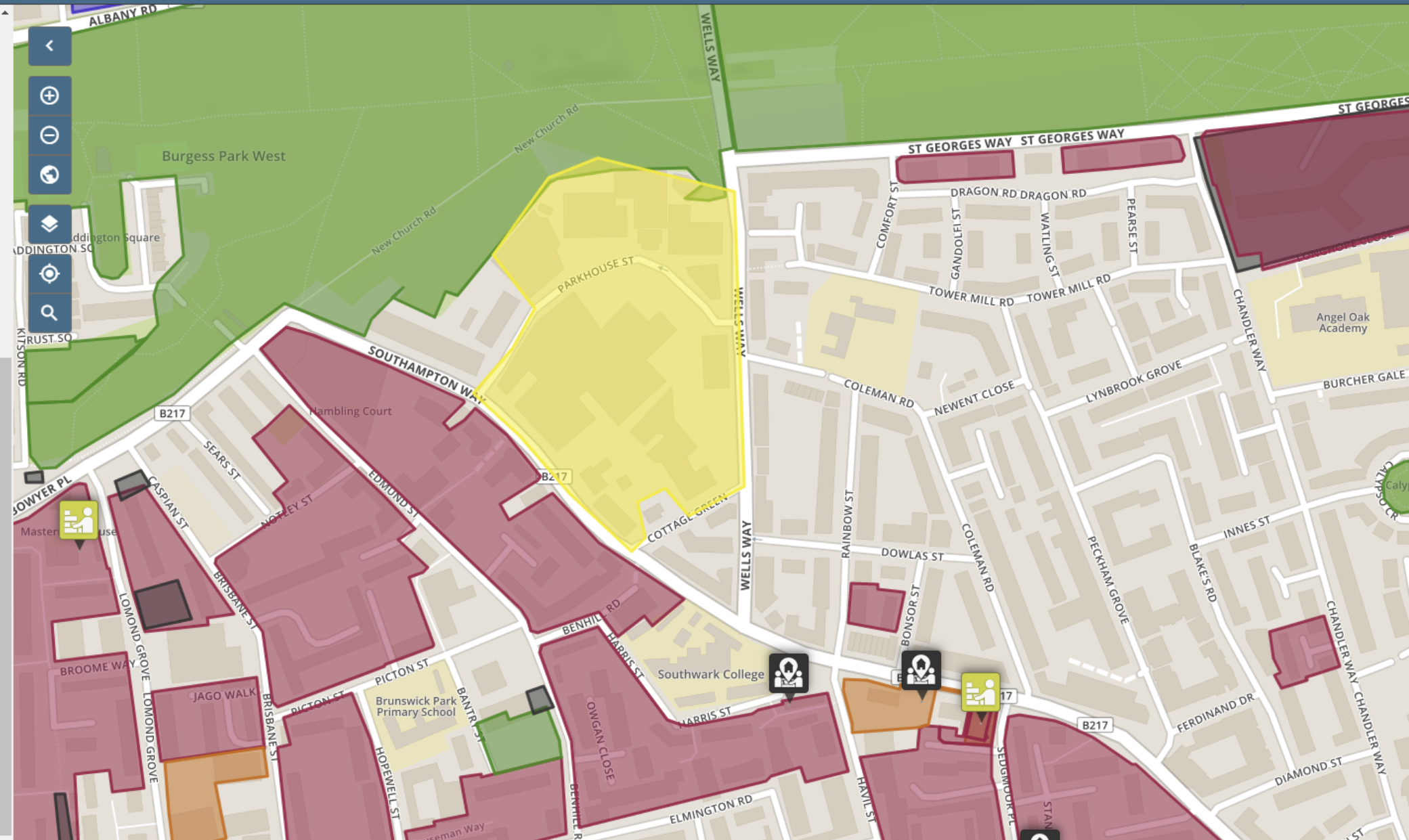
Anonymous User wrote 5 years ago

I agree. We need small businesses in the area. The industrial estate would be an ideal location. All these new housing developments are making the landscape very densely and claustrophobic.

Respond

Sprout wrote 5 years ago

Seconded, affordable units for small and creative businesses would be really good, especially if there is a mentoring service on site, and perhaps mixed use with new council homes.



DIALOGUE

Users can comment on contributions to begin a conversation amongst the community. This is useful when scoping for planning or gathering public opinion on a proposal. It is also useful to encourage two-way dialogue in a transparent manner.



Tell us where to build new homes
Added 5 years ago

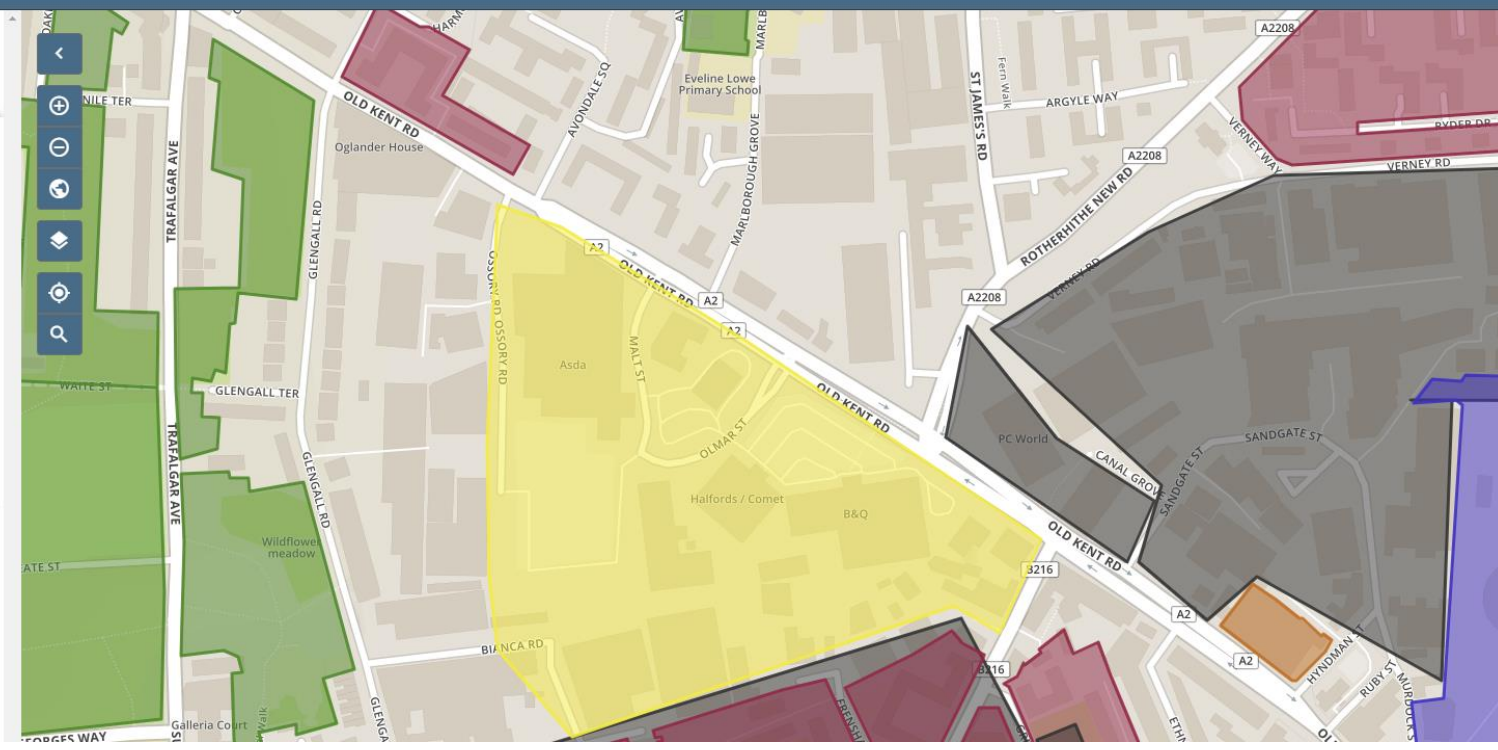
[Add contribution](#)

Contribution
Ewan Barker added 5 years ago | Sean updated 5 years ago

Your suggestions

Data **Media (1)** **Comments (1)**







MEDIA

Various media can be uploaded to each contribution – image files, video, audio and pdfs e.g. draft plans for area regeneration or annual reports for carbon emissions

Toggle file information











Hammarby
Ewan Barker added 5 years ago

Hammarby, Sweden. A new urban neighbourhood designed around fantastic green space



LINKS TO MAPS

Categories

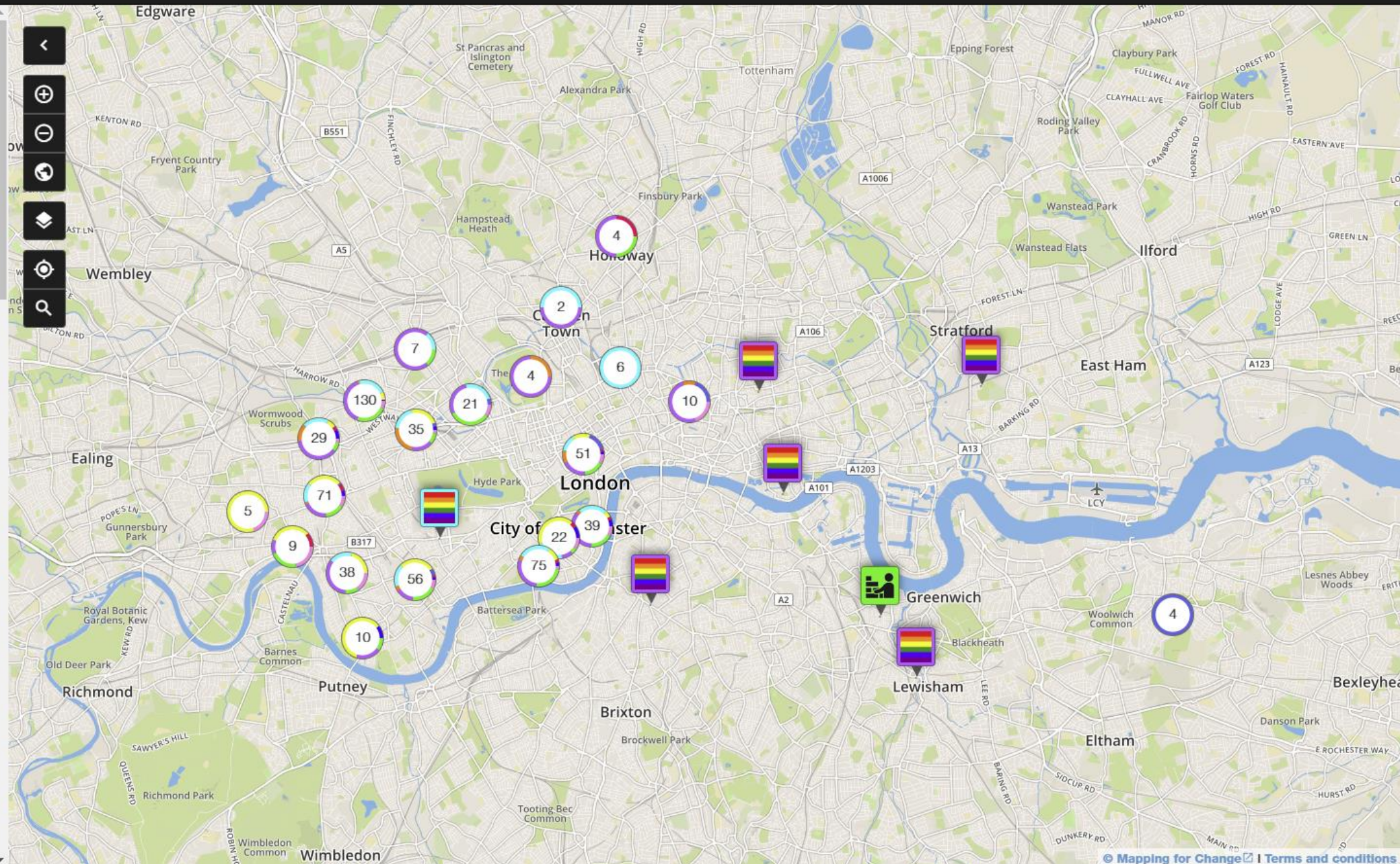
- Toggle all**
-  **Give** - Giving your time to the community can be really rewarding.
-  **Keep Learning**-Learning new things will make you more confident as well as being fun.
-  **Be Active**- find a physical activity you enjoy & that suits your level of mobility & fitness.
-  **Take Notice**-Be aware of what you are feeling. Take time to visit new places in your community
-  **Connect**- Try out new activities and interests where you can meet people who share your passions.
-  **Find your nearest Drug and Alcohol Services**
-  **Events in your local community**
-  **Sexual Health and Wellbeing**
-  **Other services that you might find useful**
-  **Innovation Fund Projects**

Contributions

Find contributions

- All contributions
- My contributions

Active Review



Roads to Wellbeing map for the charity Turning Point is used to share information about the wellbeing services available to people in their local area. The map helps to support social prescribing.

LINKS TO MAPS



Southwark Council is building 11,000 new council homes over the next 30 years.

Our residents know Southwark better than anyone else.

Use this map to tell us where you think we should build these homes. You can also comment on the sites we have suggested.

Visit southwark.gov.uk/11000homes to read more about the 11,000 homes project.

[Disclaimer](#)

Tell us where to build new homes

Southwark Council is building 11,000 new council homes over the next 30 years.

Our residents know Southwark better than anyone else.

Use this map to tell us where you think we should build these homes. Just click the "Add new contribution" button to make your suggestion.

You can see what other residents have suggested and comment on their ideas. All suggestions and comments can be made anonymously.

You can also comment on the sites we have suggested. Tick the boxes on the left-hand side panel to see:

- Where we are building new homes, in yellow.
- Where we are planning to build more new homes, in blue. If you click on each individual site, it will tell you exactly what we have planned. What do you think of our plans?
- Where we may be able to build more new homes, in orange. Again, you can click on each site for more information. These are just our suggestions; you might have thought of a great site that we've missed.
- Where we cannot build more homes, in green. This includes parks and other protected land.
- Our existing council estates, in red. Do you think we could build more homes on these estates?

Visit southwark.gov.uk/11000homes to read more about the 11,000 homes project.

[Can contribute](#)


[Community Maps](#) © 2020 [Mapping for Change](#) • [Terms and conditions](#)

Background image (CC BY 2.0) [Marc Levin](#)

<https://southwark.communitymaps.org.uk/project/tell-us-where-to-build-new-homes?center>

The London Borough of Southwark encouraged local residents to identify on the map potential sites for 11,000 new homes in the borough. Full feasibility studies were carried out on almost 70% of the suggested sites.

LINKS TO MAPS



Lambeth Larder is a social enterprise based in south London. We help connect local people to emergency food and other support.

Lambeth Larder Community Map

Welcome to the Lambeth Larder Community Map!

We help connect local people to emergency food and other support. Use our map to find what you need.

Help us grow our map! If there's an organisation you think we should add, you can log in and fill in the details. Or just email us at info@lambethlarder.org so we can add it to the map.

For more information about our work, visit our website: lambethlarder.org

Community Maps © 2020 Mapping for Change • Terms and conditions

<https://lambethlarder.communitymaps.org.uk/welcome>

Lambeth Larder map was developed to help people in the borough find good, cheap food, save money and reduce waste. The aim was also to enable people to find useful help, support, activities to get involved in and ways to connect with local groups in the Lambeth area.

LINKS TO MAPS



Mapping the pathway to equality

Log in  Help



LGT Community Map - Services and Experiences

The LGT Community Map encourages people to explore and share their experiences of the services provided that support the community.

By supporting participation in the gathering and sharing of information, Gypsies and Travellers will be able to campaign for a better, more equal future.

[Can contribute](#)

Mapping the pathway to equality

The aim of the project is to influence the London Mayor, London Assembly, and local authorities in the formulation of more inclusive policies and services for London's Gypsy and Traveller communities (LGTC). We aim to address the current gaps in data by providing an authoritative evidence-base on LGTC, their presence, history and the inequalities and social exclusion they face. By supporting participation in the gathering of data, Gypsies and Travellers will gain greater knowledge and

www.londongypsiesandtravellers.org.uk

<https://lgt.communitymaps.org.uk/welcome>

The LGT Community Map created for London Gypsies and Travellers charity encourages people to explore and share their experiences of the services provided that support the community.

LINKS TO MAPS



Home

Log In

Help



What are your memories of the iconic Concorde?

Aerospace Bristol is the home of Concorde Alpha Foxtrot, the last of the supersonic jets to be built and the last to fly. By sharing your Concorde memories and giving a kind donation to Aerospace Bristol today, you will be helping to keep the stories of Concorde alive and vivid, and spurring the next generation to dream big dreams.

Terms & Conditions: **Copyright of your Concorde story will remain with you, but by submitting content to the map, and thereby Aerospace Bristol's website you agree that Aerospace Bristol and its successor bodies are granted an unconditional, irrevocable, non-exclusive, royalty-free, fully transferable, perpetual worldwide licence to use, publish and/or transmit, and to authorise third-parties to use, publish and/or transmit my content in any format and on any platform, either now known or hereinafter invented. By submitting a story to the map, which will appear on our website, you confirm that the story was written by you, is your own original work and is not copied from anyone else. You also confirm that you have permission from the copyright holder to upload any images and/or video, or that you are the copyright holder. You agree Aerospace Bristol may store the material digitally. You agree Aerospace Bristol may moderate and/or edit the material you have submitted. Please see our [privacy policy](#) on the collection of personal details.**

Concorde Memory Map

Browse Concorde stories, share your own memories of Concorde and give a kind donation that will help Aerospace Bristol to inspire the next generation of engineers.

After submitting your story, you will be asked to choose a donation amount in order to make your story appear on the map, submit your story to the new museum's digital archive, and enjoy the following benefits.

- Blue donation (£10-£24): **A thank you certificate and your story marked on the map with a blue Concorde pin**
- Red donation (£25 to £49): **A window sticker, a thank you certificate and your story marked on the map with a red Concorde pin**
- White donation (£50 to £99): **An Aerospace Bristol lapel badge, a window sticker, a thank you certificate and your story marked on the map with a white Concorde pin**
- Silver donation (£100 to £149): **All of the above gifts, plus a soft toy, and your story marked with a silver Concorde pin**
- Gold donation (£150+): **All of the gifts above – and an invitation to a special occasion in Concorde's 50th anniversary year – plus your story prominently highlighted on the map with a special golden Concorde pin**

The Bristol Aero Collection Trust (registered charity no. 1010632) needs the support of Concorde's friends and admirers to keep the memory of Concorde alive.

Can contribute

<https://concorde.communitymaps.org.uk/welcome>

The Concorde map is used by the charity Aerospace Bristol to collect memories about the iconic plane while fundraising for their campaign.